



Map 120 Lot 389




- Legend**
-  Map 120 Lot 389
 -  Parcel Boundary

Data Sources:
CAI Tech. - Parcels (2021)
NHDOT - Roads (2021)
Eagleview - Imagery (2020)



1 in = 100 ft



This map is intended for planning purposes only.
All features shown should be considered approximate.
Map created by: DC, City of Rochester, NH
Date: 8/31/2022

Path: \\roch-fs\share\dpw\share\GIS\Legal\Property\Maps\UnknownOwner\Map120-389.mxd