

HISTORIC PRESERVATION ASSISTANCE PROJECT

Strafford Rockingham Regional Council

1 Water Street, Exeter, New Hampshire

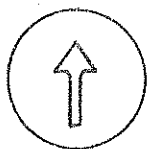
Phone: (603) 778-0885

TOWN: Rochester	COUNTY: Strafford	UTM: 219 /E 339870 /N 4796920
SURVEY NUMBER: 40		USGS QUAD: Berwick Quad 15' series
COMMON NAME: Libby Packing Company		FUNCTIONAL TYPE: Commercial
HISTORIC NAME: Hartigan's Restaurant		PRESENT USE: Commercial
LOCATION: 47 Hanson Street		ARCHITECT/BUILDER: Unknown
OWNER: Paul & Catherine Jones		CONDITION: Exc. Good Fair <input checked="" type="checkbox"/> Poor Ruins
ADDRESS: 109 Adams Ave., Saugus, Mass		INTEGRITY: Original Site <input checked="" type="checkbox"/> Moved (When:)
MAP & PARCEL #: 51/214 120-382		Major alterations & date: Unknown
DATE: C. 1880		
SOURCE: Inspection		
STYLE: Vernacular Victorian		LEVEL/SIGNIFICANCE: Natl State Local <input checked="" type="checkbox"/>

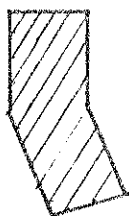
GENERAL DESCRIPTION: Structural System

1. FOUNDATION: Stone ☐ Brick ☒ Concrete ☐ Concrete Block ☐
2. WALL STRUCTURE: Wood Frame ☐ Post & Beam ☐ Ballon Frame ☒ Other ☐
Load Bearing Masonry ☐ Stone ☐ Brick ☐ Concrete Block ☐ Other ☐
Metal ☐ Iron ☐ Steel ☐ Other ☐
3. WALL COVERING: Clapboard ☒ Wood Shingle ☐ Board & Batten ☐ Shiplap ☐ Aluminum ☐
Novelty ☐ Stucco ☐ Stone ☐ Brick ☐ Sheet Metal ☐ Asphalt Shingles ☐ Vinyl ☐
Asphalt Sheeting ☐ Composite Board ☐ Other ☐
4. ROOF SHEATHING: Wood Shingle ☐ Asphalt Shingle ☐ Standing Seam Tin ☐ Slate ☐
Pressed Metal ☐ Sheet Metal ☐ Rolled Asphalt ☐ Other ☐
5. ENGINEERING STRUCTURE:
6. OTHER:
of Stories 2 # of Bays 1X3 Approx. Dimensions 10' X 25' 2/1 Sash
Roof Style: Gable ☐ Hip ☐ Gambrel ☐ Flat ☐ Shed ☒ Mansard ☐ Jerkinhead ☐
Monitor ☐ Sawtooth ☐ Other ☐
Appendages: Porches ☐ Towers ☐ Dormers ☐ Bay Windows ☐ Ells ☐ Chimneys ☐
Wings ☐ Cupolas ☐ Sheds ☐ Garage ☐ Other ☐
Entry Location: Center ☐ Sidehall ☐ Other ☐

MAP (Indicate North in circle):

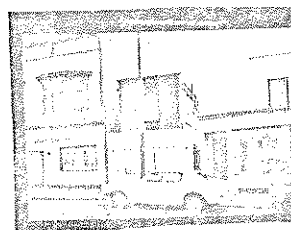


HANSON STREET



39

PHOTO



Description of View: Three Quarter

looking southeast

Photographer: Roger Brevoort

Negative with: S.R.R.C.

Negative File Number: R-80-A4-25

ADDITIONAL ARCHITECTURAL AND STRUCTURAL DESCRIPTION:

This is a vernacular Victorian period clapboarded commercial building, one bay wide, with a slight suggestion of a boomtown front.

RELATED STRUCTURES AND CONTEXT:

Commercial streetscape.

BOUNDARY AND ACREAGE DESCRIPTION: (LOT SIZE) 15 X 60

REFERENCES:

Rochester History Advisory Committee

STATEMENT OF SIGNIFICANCE (Evaluation & Historical Associations):

This seemingly insignificant infill structure survives as one of the many small saloons which lined Hanson Street in the mid-nineteenth century. During the early twentieth century (after prohibition) it became a quick lunch shop, and today is in residential use.

SURROUNDING ENVIRONMENT: Open Land ☐ Woodland ☐ Scattered Bldgs ☐ Moderately Built Up ☐
Densely Built Up ☐ Residential ☐ Commercial ☒ Industrial ☐ Agricultural ☐
Roadside Strip Development ☐ Other ☐

Recorded By: Roger Brevoort

Date: 11/19/80