

Strafford Rockingham Regional Council

1 Water Street, Exeter, New Hampshire

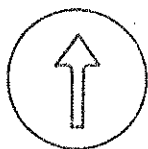
Phone: (603) 778-0885

TOWN: Rochester	COUNTY: Strafford	UTM: Z19 /E 339700 /N 4796450
SURVEY NUMBER: 28		USGS QUAD: Berkshire Quad 15' series
COMMON NAME: Charles Varney Insurance		FUNCTIONAL TYPE: Commercial
HISTORIC NAME: Charles Varney Insurance		PRESENT USE: Commercial
LOCATION: 19 Wakefield Street		ARCHITECT/BUILDER: Unknown
OWNER: James & Cynthia Bisbee		CONDITION: Exc. <u>Good</u> <input checked="" type="checkbox"/> Fair <u>Poor</u> <u>Ruins</u>
ADDRESS: 4 Dartmouth Lane, Rochester, NH		INTEGRITY: Original Site <u>X</u> Moved <u> </u> (When: <u> </u>)
MAP & PARCEL #: 42/317 <u>120-407</u>		Major alterations & date: <u>Unknown</u>
DATE: C. 1959		
SOURCE: Inspection		
STYLE: Modern commercial		LEVEL/SIGNIFICANCE: Natl State Local


GENERAL DESCRIPTION: Structural System

- FOUNDATION: Stone X Brick Concrete X Concrete Block
- WALL STRUCTURE: Wood Frame Post & Beam Ballon Frame Other
Load Bearing Masonry Stone Brick Concrete Block Other
Metal Iron Steel Other X aluminum/Steel windows
Other
- WALL COVERING: Clapboard Wood Shingle Board & Batten Shiplap Aluminum
Novelty Stucco Stone Brick X Sheet Metal Asphalt Shingles Vinyl
Asphalt Sheeting Composite Board Other X Glass, Stone
- ROOF SHEATHING: Wood Shingle Asphalt Shingle Standing Seam Tin Slate
Pressed Metal Sheet Metal Rolled Asphalt Other X Composition
- ENGINEERING STRUCTURE:
- OTHER:
of Stories 1 # of Bays Approx. Dimensions 40' x 50'
Roof Style: Gable Hip Gambrel Flat X Shed Mansard Jerkinhead
Monitor Sawtooth Other
Appendages: Porches Towers Dormers Bay Windows Ells Chimneys
Wings Cupolas Sheds Garage Other
Entry Location: Center Sidehall Other X

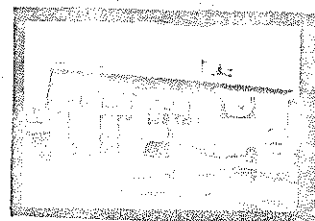
MAP (Indicate North in circle):



Wakefield Street



PHOTO



Description of View: Facade/East

Photographer: Roger Brevoort
 Negative with: S.R.R.C.
 Negative File Number: R-80-A3-18

ADDITIONAL ARCHITECTURAL AND STRUCTURAL DESCRIPTION:

This is a typical mid-twentieth century utilitarian commercial building distinguished by a veneer of randomly coursed stone, and glass wall construction.

RELATED STRUCTURES AND CONTEXT:

BOUNDARY AND ACREAGE DESCRIPTION: (LOT SIZE)

REFERENCES:

STATEMENT OF SIGNIFICANCE (Evaluation & Historical Associations):

SURROUNDING ENVIRONMENT: Open Land__ Woodland__ Scattered Bldgs__ Moderately Built Up__
Densely Built Up__ Residential__ Commercial__X Industrial__ Agricultural__
Roadside Strip Development__ Other__

Recorded By: Roger Brevoort

Date: 11/15/80