

# City of Rochester New Hampshire



## Natural Resources Master Plan Chapter 2008

### Base Map

#### Legend

- Municipal Boundary
- 2006 Tax Parcels
- City Owned Land
- State Owned Land
- Wetlands
- River, Stream, Brook

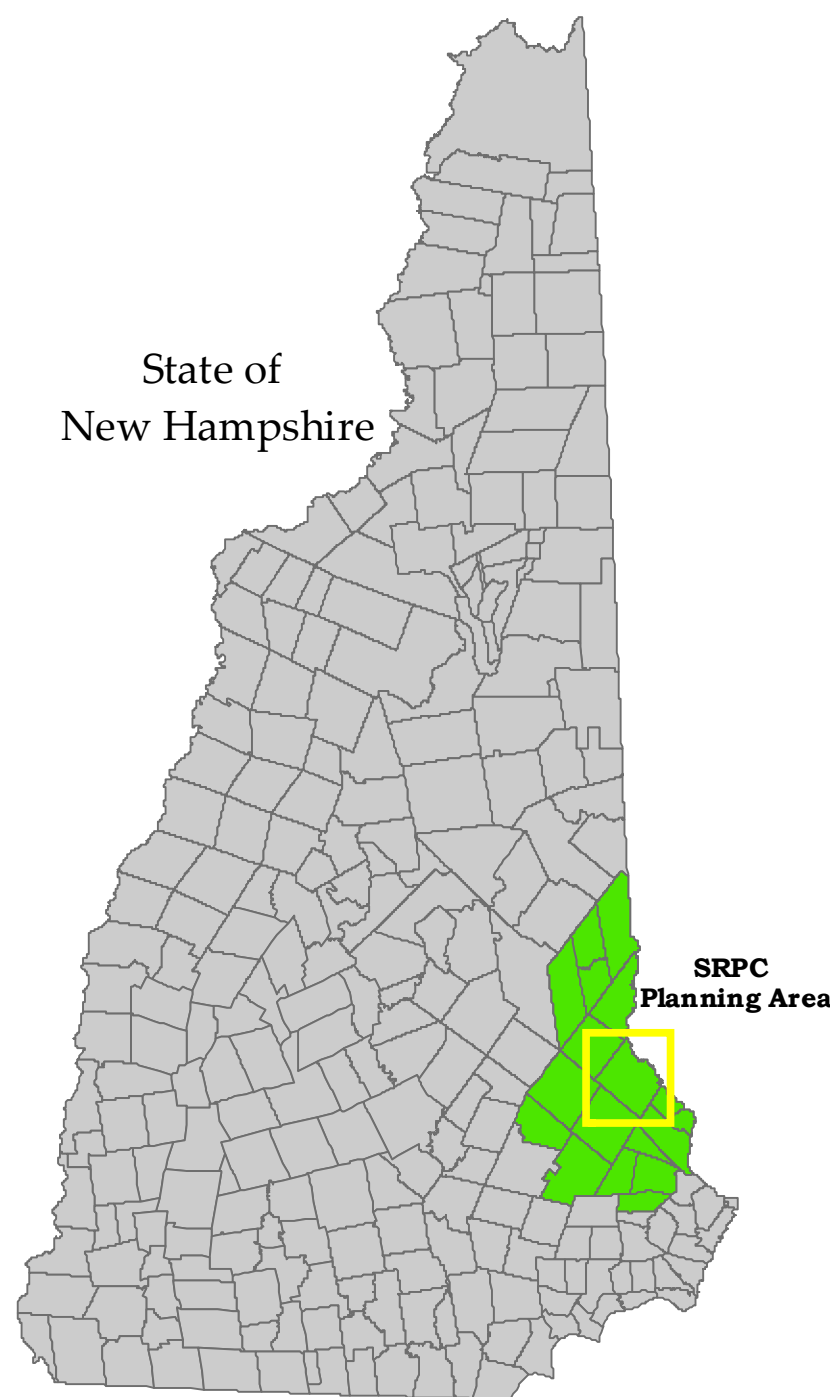
#### GRANIT Conservation Land

- Existing Conservation Land

#### Transportation Features

##### Road Type

- State
- Federal
- Local
- Not Maintained
- Private
- Rail Road



This project was funded under the Coastal Zone Management Act by NOAA's Office of Ocean and Coastal Resource Management in conjunction with the New Hampshire Coastal Program.

This project was also funded in part by a grant from the New Hampshire Estuaries Project as authorized by the U.S. Environmental Protection Agency's National Estuary Program.

In addition, funding for this project was also provided by the City of Rochester Conservation Commission.



Map Created by the Stratford Regional Planning Commission  
2 Edgar St., Suite 4, Dover, NH 03820  
P: 603-742-2121 F: 603-742-7966 E: [info@stratford.org](mailto:info@stratford.org)  
Website: [www.stratford.org](http://www.stratford.org)  
Base Map  
Created January 2008  
Author: J.C.  
Print Date: June 2008  
Data: U.S. Geological Survey (USGS) Digital Line Graphs (DLG) and  
Map should be used for planning purposes only.

#### Data Sources

Base features are from USGS 1:24,000 scale Digital Line Graphs, as archived in the GRANIT database. Digital data in NH GRANIT represent the efforts of the contributing agencies to record information from the cited source materials. Complex Systems Research Center (CSRC), under contract to the Office of Energy & Planning (OEP), and in consultation with cooperating agencies, maintains a continuing program to identify and correct errors in these data. Neither OEP nor CSRC make any claim as to the validity or reliability or to any implied uses of these data.


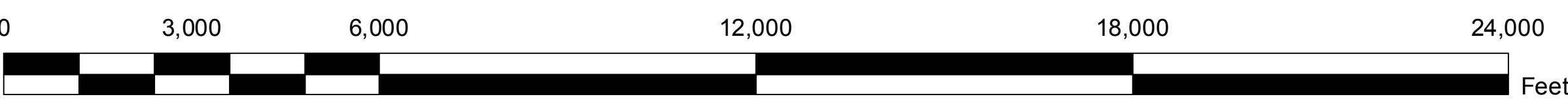
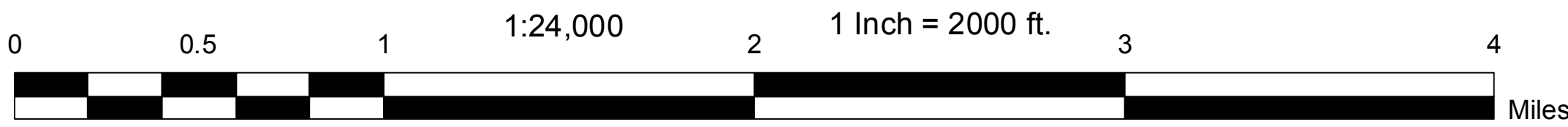
Transportation data provided by NHDOT with updates to Street names by SRPC Staff. Known errors exist within the data. SRPC welcomes feedback on any updates to street names.

Digital tax parcels taken from SRPC database. Data should be used for planning purposes only. Data was derived from various sources and were updated at different timeframes, with varying levels of accuracy.

Imagery was supplied by the USDA National Agricultural Imagery Program. Imagery was flown in the 2006 growing season and holds a resolution of 2 meters.

Conservation Lands, State Owned Lands and City Owned Lands were provided by NH GRANIT.

#### Map Scale



Grid North  
NH State Plane Coordinates  
North American Datum  
1983 (Feet)

